


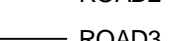
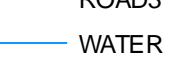


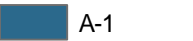
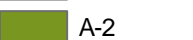

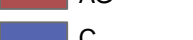
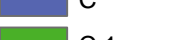
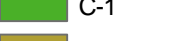
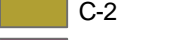



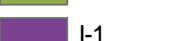
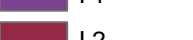
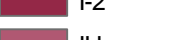
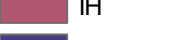
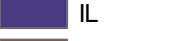



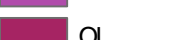
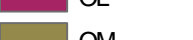

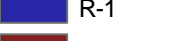
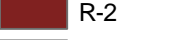
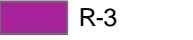










Creek County Zoning

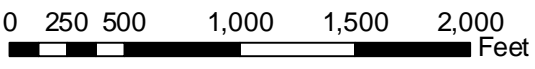
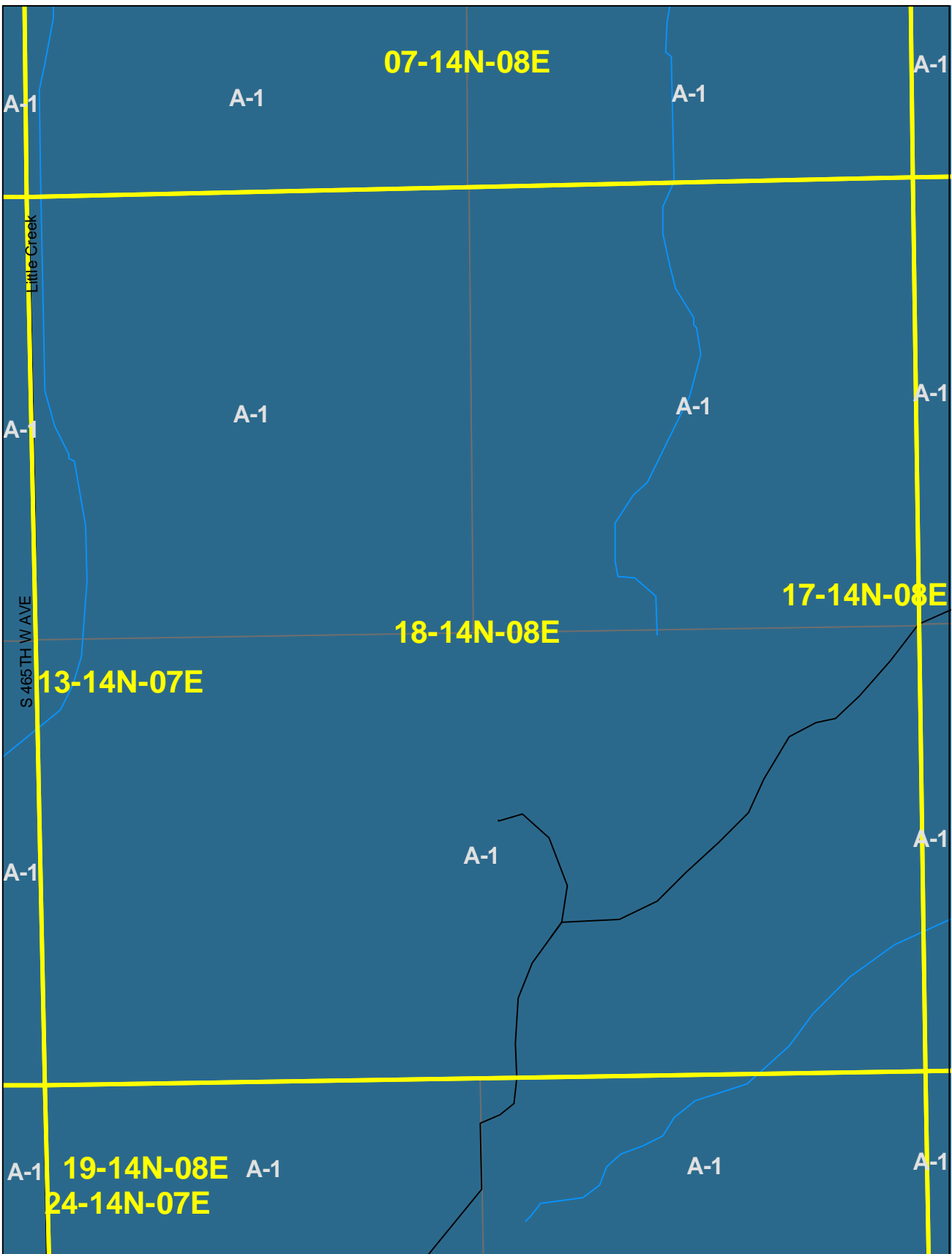
Legend

-  SECTION
-  ROAD1
-  ROAD2
-  ROAD3
-  WATER

CrkZoning

ZONE_TYPE

-  A-1
-  A-2
-  AG
-  C
-  C-1
-  C-2
-  CBD
-  CG
-  CS
-  I-1
-  I-2
-  IH
-  IL
-  IM
-  IR
-  O
-  OL
-  OM
-  R-1
-  R-2
-  R-3
-  RD
-  RE
-  RM-1
-  RM-2
-  RMH
-  RMH-1
-  RMH-2
-  RMT
-  RS
-  RS-1
-  RS-2
-  RS-3
-  CITY



This map is for assessment purposes only and is not intended for use in making conveyances or for preparing legal descriptions. Copyrighted 2011 by the Creek County Assessor, Sapulpa, Oklahoma.

